CITY OF GEORGETOWN
FM 971

SCHEMATIC

NET LENGTH OF PROJECT = 8930 FEET = 1.69 MILES
LIMITS: FROM GANN ST TO SH 130
CSJ: 2690-01-043

DESIGN DATA

ADT 2021: 7,668
ADT 2041: 10,355
FUNCTIONAL CLASS: PRINCIPAL ARTERIAL
DESIGN SPEED: 45 MPH

SCALE: 1"=100'

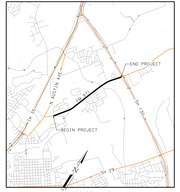

Texas Department of Transportation

GEORGETOWN TEXAS

LJA Engineering, Inc.
FIRM # F-1386

LEGEND

- PROPOSED ROADWAY
- PROPOSED SUP/SIDEWALK
- EXISTING SIDEWALK
- PROPOSED MEDIAN
- PROPOSED DRIVEWAY
- PAVEMENT REMOVAL
- EXISTING R.O.W
- PROPOSED R.O.W
- PROPOSED ILLUMINATION
- PROPOSED TRAFFIC SIGNAL
- PROPOSED DRAINAGE
- EXISTING UTILITIES
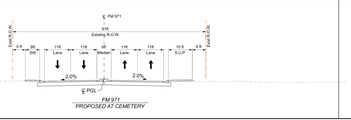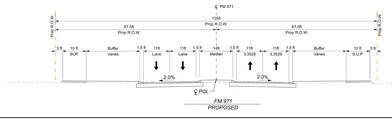
CURVE 971-1	PI 16+86.06 Δ 67°28'11.P" (LT) D 06°05'45.9" R 939.88' L 1106.77' PC 10+58.41 PT 21+65.19	CURVE 971-3	PI 28+60.46 Δ 08°46'40.P" (LT) D 03°33'33.5" R 1720.45' L 459.63' PC 26+30.20 PT 30+89.81	CURVE 971-5	PI 54+02.89 Δ 04°26'48.P" (LT) D 01°54'35.5" R 3000.00' L 232.81' PC 53+86.40 PT 55+19.24
CURVE 971-2	PI 24+74.33 Δ 16°47'46.P" (RT) D 06°05'45.9" R 939.88' L 275.52' PC 23+35.57 PT 26+11.09	CURVE 971-4	PI 48+14.75 Δ 19°30'45.7" (LT) D 03°33'39.2" R 1720.45' L 623.40' PC 44+99.85 PT 51+23.34	CURVE 971-6	PI 56+86.92 Δ 09°23'52.P" (RT) D 01°54'35.5" R 3000.00' L 155.00' PC 55+19.24 PT 58+54.24